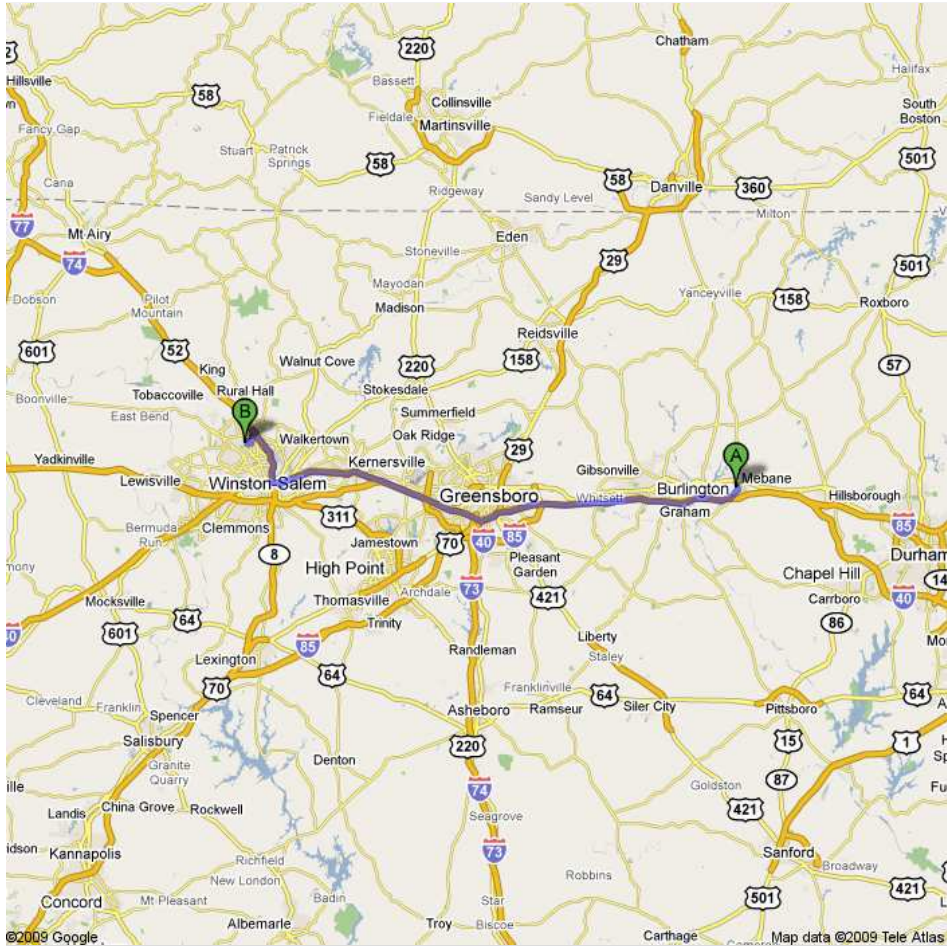

















**Directions to Mereledge Ct**  
**65.7 mi – about 1 hour 13 mins**  
Directions to Hine Park Fields 1-4 - Winston-Salem, NC



 634 Corrigidor St, Mebane, NC 27302

- |  |   |                             |
|--|---|-----------------------------|
|  | 1. Head <b>south</b> on <b>Corrigidor St</b> toward <b>S Third St Ext</b>   | go 0.3 mi<br>total 0.3 mi   |
|    | 2. Turn <b>right</b> at <b>S Third St Ext</b><br>About 3 mins   | go 1.0 mi<br>total 1.3 mi   |
|    | 3. Turn <b>left</b> at <b>Holmes Rd</b><br>About 1 min  | go 0.2 mi<br>total 1.6 mi   |
|    | 4. Turn <b>right</b> at <b>S 5th St</b><br>About 1 min  | go 0.2 mi<br>total 1.7 mi   |
|    | 5. Turn <b>right</b> to merge onto <b>I-40 W/I-85 S</b> toward <b>Burlington</b><br>About 20 mins   | go 21.4 mi<br>total 23.1 mi |
|  |    |                             |
|    | 6. Slight <b>right</b> at <b>I-40 Bus W/I-85 Bus S</b> (signs for <b>US-70/I-40 Bus/Greensboro/I-85 Bus</b> )<br>Continue to follow I-40 Bus W<br>About 15 mins | go 14.9 mi<br>total 38.0 mi |
|  |    |                             |
|  | 7. Merge onto <b>I-40 W</b><br>About 5 mins   | go 5.3 mi<br>total 43.3 mi  |
|  |   |                             |
|  | 8. Take exit <b>206</b> to merge onto <b>I-40 Bus W/US-421 N</b> toward <b>Winston-Salem/Kernersville</b><br>About 12 mins                                      | go 12.8 mi<br>total 56.1 mi |
|  |    |                             |
|   | 9. Take exit <b>6B</b> to merge onto <b>NC-8 N/US-311 N/US-52 N</b> toward <b>Mount Airy</b><br>Continue to follow US-52 N<br>About 8 mins                      | go 7.2 mi<br>total 63.2 mi  |
|  |    |                             |
|  | 10. Take exit <b>115B</b> for <b>University Pkwy</b>  | go 0.2 mi<br>total 63.4 mi  |

➤ 11. Turn **right** at **University Pkwy**  
About 4 mins



go 1.6 mi  
total 65.0 mi

➤ 12. Turn **right** at **Bethabara Park Blvd**  
About 2 mins



go 0.7 mi  
total 65.6 mi

➤ 13. Turn **right** at **Mereledge Ct**

go 115 ft  
total 65.7 mi

📍 Mereledge Ct

These directions are for planning purposes only. You may find that construction projects, traffic, weather, or other events may cause conditions to differ from the map results, and you should plan your route accordingly. You must obey all signs or notices regarding your route.

Map data ©2009 , Tele Atlas